

2012 ABSTRACT OF RATABLES

BERGEN COUNTY – STATE OF NEW JERSEY

Bergen County Board of Taxation
One Bergen County Plaza, Room 370
Hackensack, NJ 07601
(201) 336-6300
www.co.bergen.nj.us

Commissioners:

Gerald A. Calabrese Jr., President
Steven V. Schuster
Christopher W. Eilert
James W. Nall
Kevin O'Connor
Paul T. Fader
Karen O'Shea

Robert F. Layton
Tax Administrator

James D. Camisa, Jr.
Tax Manager



2012 ABSTRACT OF TAXABLES FOR THE COUNTY OF BERGEN

TAXING DISTRICTS	1		2	3	4	5	6
	TAXABLE VALUE						
	(A)	(B)					
LAND	IMPROVEMENTS (INCLUDES PARTIAL EXEMPTIONS & ABATEMENTS)	TAXABLE VALUE OF LAND AND IMPROVEMENTS (COL 1A+1B)	TOTAL TAXABLE VALUE OF PARTIAL EXEMPTIONS & ABATEMENTS (ASSESSED VAL.)	NET TAXABLE VALUE OF LAND & IMPROVEMENTS (COL 2-3)	TAXABLE VALUE COMMUNICATION EQUIPMENT	NET TAXABLE VALUE (COL 4+5)	
01:ALLENDALE	744,386,000	790,316,200	1,534,702,200	0	1,534,702,200	4,104,423	1,538,806,623
02:ALPINE	1,071,421,400	872,687,200	1,944,108,600	0	1,944,108,600	847,047	1,944,955,647
03:BERGENFIELD	1,400,058,000	1,252,143,400	2,652,201,400	0	2,652,201,400	869,130	2,653,070,530
04:BOGOTA	435,510,900	391,428,400	826,939,300	687,700	826,251,600	1,266,437	827,518,037
05:CARLSTADT	409,098,160	510,135,175	919,233,335	0	919,233,335	1,813,445	921,046,780
06:CLIFFSIDE PARK	1,307,538,800	1,424,783,200	2,732,322,000	0	2,732,322,000	6,810,121	2,739,132,121
07:CLOSTER	1,103,059,000	947,327,900	2,050,386,900	0	2,050,386,900	5,642,577	2,056,029,477
08:CRESSKILL	772,126,400	1,033,139,300	1,805,265,700	0	1,805,265,700	738,164	1,806,003,864
09:DEMAREST	715,430,100	524,727,600	1,240,157,700	0	1,240,157,700	565,731	1,240,723,431
10:DUMONT	897,696,200	793,201,600	1,690,897,800	0	1,690,897,800	100	1,690,897,900
11:ELMWOOD PARK	1,159,708,700	888,581,900	2,048,290,600	0	2,048,290,600	1,786,220	2,050,076,820
12:EAST RUTHERFORD	852,461,500	1,136,474,600	1,988,936,100	0	1,988,936,100	4,142,893	1,993,078,993
13:EDGEWATER	1,314,567,400	1,285,045,100	2,599,612,500	0	2,599,612,500	1,188,586	2,600,801,086
14:EMERSON	596,928,800	606,010,400	1,202,939,200	0	1,202,939,200	1,039,760	1,203,978,960
15:ENGLEWOOD	2,347,560,400	1,997,483,600	4,345,044,000	0	4,345,044,000	8,719,781	4,353,763,781
16:ENGLEWOOD CLIFFS	1,973,684,600	1,441,563,100	3,415,247,700	0	3,415,247,700	1,634,938	3,416,882,638
17:FAIR LAWN	2,195,898,900	1,936,237,400	4,132,136,300	0	4,132,136,300	1,000,000	4,133,136,300
18:FAIRVIEW	381,860,100	663,965,300	1,045,825,400	10,000	1,045,815,400	1,197,875	1,047,013,275
19:FORT LEE	3,279,160,860	2,796,953,260	6,076,114,120	0	6,076,114,120	9,979,526	6,086,093,646
20:FRANKLIN LAKES	1,758,335,900	2,328,602,100	4,086,938,000	0	4,086,938,000	2,370,663	4,089,308,663
21:GARFIELD	835,722,700	1,261,509,300	2,097,232,000	591,100	2,096,640,900	3,442,375	2,100,083,275
22:GLEN ROCK	1,306,476,700	990,695,400	2,297,172,100	0	2,297,172,100	1,691,075	2,298,863,175
23:HACKENSACK	2,408,696,200	2,564,531,770	4,973,227,970	0	4,973,227,970	21,534,684	4,994,762,654
24:HARRINGTON PARK	694,346,000	369,053,900	1,063,399,900	0	1,063,399,900	820,664	1,064,220,564
25:HASBROUCK HEIGHTS	670,019,400	874,744,500	1,544,763,900	0	1,544,763,900	1,143,408	1,545,907,308
26:HAWORTH	369,589,800	425,847,600	795,437,400	0	795,437,400	507,416	795,944,816
27:HILLSDALE	1,265,599,200	682,490,260	1,948,089,460	0	1,948,089,460	8,428,811	1,956,518,271
28:HOHOKUS	571,411,000	576,071,200	1,147,482,200	0	1,147,482,200	656,997	1,148,139,197
29:LEONIA	730,237,600	611,336,900	1,341,574,500	27,400	1,341,547,100	1,057,657	1,342,604,757
30:LITTLE FERRY	648,034,400	550,961,200	1,198,995,600	0	1,198,995,600	7,096,426	1,206,092,026
31:LODI	926,217,900	1,019,646,600	1,945,864,500	0	1,945,864,500	3,409,544	1,949,274,044
32:LYNDHURST	1,473,203,000	1,177,479,100	2,650,682,100	0	2,650,682,100	4,652,311	2,655,334,411
33:MAHWAH	2,777,042,700	2,921,368,400	5,698,411,100	2,069,145	5,696,341,955	5,269,822	5,701,611,777
34:MAYWOOD	649,969,000	494,220,000	1,144,189,000	0	1,144,189,000	1,364,594	1,145,553,594
35:MIDLAND PARK	552,433,600	509,080,400	1,061,514,000	0	1,061,514,000	1,298,959	1,062,812,959

2012 ABSTRACT OF RAIABLES FOR THE COUNTY OF BERGEN

TAXING DISTRICTS	1		2	3	4	5	6
	TAXABLE VALUE		TAXABLE VALUE OF LAND AND IMPROVEMENTS (COL 1A+1B)	TOTAL TAXABLE VALUE OF PARTIAL EXEMPTIONS & ABATEMENTS (ASSESSED VAL.)	NET TAXABLE VALUE OF LAND & IMPROVEMENTS (COL 2-3)	TAXABLE VALUE COMMUNICATION EQUIPMENT	NET TAXABLE VALUE (COL 4+5)
	(A)	(B)					
	LAND	IMPROVEMENTS (INCLUDES PARTIAL EXEMPTIONS & ABATEMENTS)					
36:MONTVALE	1,161,245,600	1,211,060,800	2,372,306,400	0	2,372,306,400	2,939,324	2,375,245,724
37:MOONACHIE	318,773,160	463,343,725	782,116,885	0	782,116,885	1,131,513	783,248,398
38:NEW MILFORD	1,063,731,700	880,413,700	1,944,145,400	0	1,944,145,400	1,331,073	1,945,476,473
39:NORTH ARLINGTON	737,106,700	764,057,100	1,501,163,800	0	1,501,163,800	2,044,507	1,503,208,307
40:NORTHVALE	436,036,800	416,082,400	852,119,200	0	852,119,200	908,803	853,028,003
41:NORWOOD	552,834,400	626,364,800	1,179,199,200	0	1,179,199,200	1,103,992	1,180,303,192
42:OAKLAND	1,014,624,200	1,157,234,400	2,171,858,600	0	2,171,858,600	100	2,171,858,700
43:OLD TAPPAN	910,769,800	817,238,000	1,728,007,800	0	1,728,007,800	1,361,524	1,729,369,324
44:ORADELL	898,826,500	722,696,800	1,621,523,300	0	1,621,523,300	1,724,316	1,623,247,616
45:PALISADES PARK	1,108,880,800	1,183,621,200	2,292,502,000	0	2,292,502,000	800,355	2,293,302,355
46:PARAMUS	4,713,528,500	3,279,770,200	7,993,298,700	0	7,993,298,700	6,411,753	7,999,710,453
47:PARK RIDGE	871,690,300	755,463,900	1,627,154,200	0	1,627,154,200	1,757,481	1,628,911,681
48:RAMSEY	1,460,372,300	1,378,252,800	2,838,625,100	0	2,838,625,100	9,447,502	2,848,072,602
49:RIDGFIELD	759,169,400	790,006,400	1,549,175,800	0	1,549,175,800	1,465,708	1,550,641,508
50:RIDGFIELD PARK	570,993,800	656,923,100	1,227,916,900	1,956,200	1,225,960,700	1,825,934	1,227,786,634
51:RIDGWOOD VILLAGE	3,635,200,700	2,975,058,300	6,610,259,000	0	6,610,259,000	10,000	6,610,269,000
52:RIVEREDGE	713,929,300	716,331,600	1,430,260,900	0	1,430,260,900	7,391,212	1,437,652,112
53:RIVER VALE	1,145,235,665	934,372,335	2,079,608,000	0	2,079,608,000	1,527,724	2,081,135,724
54:ROCHELLE PARK	481,607,300	495,004,800	976,612,100	0	976,612,100	26,451,640	1,003,063,740
55:ROCKLEIGH	130,545,142	86,309,300	216,854,442	0	216,854,442	216,831	217,071,273
56:RUTHERFORD	1,451,290,550	1,337,730,450	2,789,021,000	0	2,789,021,000	14,807,649	2,803,828,649
57:SADDLE BROOK	1,088,647,245	1,179,057,000	2,267,704,245	0	2,267,704,245	1,889,310	2,269,593,555
58:SADDLE RIVER	1,083,714,700	1,105,203,300	2,188,918,000	0	2,188,918,000	1,330,844	2,190,248,844
59:SO HACKENSACK	211,110,700	422,056,000	633,166,700	0	633,166,700	559,528	633,726,228
60:TEANECK	3,131,465,300	2,879,918,300	6,011,383,600	0	6,011,383,600	5,549,185	6,016,932,785
61:TENAFLY	2,275,861,900	1,561,190,600	3,837,052,500	0	3,837,052,500	1,340,485	3,838,392,985
62:TETERBORO	161,898,400	216,170,574	378,068,974	0	378,068,974	841,750	378,910,724
63:UPPER SADDLE RIVER	985,151,500	1,209,685,100	2,194,836,600	0	2,194,836,600	1,998,282	2,196,834,882
64:WALDWICK	905,521,700	651,396,400	1,556,918,100	0	1,556,918,100	1,234,107	1,558,152,207
65:WALLINGTON	536,834,100	559,838,500	1,096,672,600	0	1,096,672,600	1,720,812	1,098,393,412
66:WASHINGTON	1,204,719,200	676,434,000	1,881,153,200	0	1,881,153,200	1,197,357	1,882,350,557
67:WESTWOOD	910,620,500	818,424,700	1,729,045,200	0	1,729,045,200	1,785,435	1,730,830,635
68:WOODCLIFF LAKE	711,461,900	1,135,198,100	1,846,660,000	440,500	1,846,219,500	1,723,119	1,847,942,619
69:WOOD RIDGE	422,016,600	368,659,100	790,675,700	186,400	790,489,300	532,680	791,021,980
70:WYCKOFF	2,742,365,758	2,079,319,185	4,821,684,943	0	4,821,684,943	6,116,604	4,827,801,547
BERGEN	81,103,273,440	75,159,730,234	156,263,003,674	5,968,445	156,257,035,229	230,570,599	156,487,605,828

2012 ABSTRACT OF TAXABLES FOR THE COUNTY OF BERGEN

TAXING DISTRICTS	7	8	9		10		NET VALUATION FOR COUNTY TAX APPORTIONMENT (COL 6-9A+9B -10A+10B)
	GENERAL TAX RATE PER \$100	COUNTY EQUALIZATION RATIO	TRUE VALUE		EQUALIZATION		
			(A) UEZ ABATEMENT EXPIRED	(B) CLASS II RAILROADS	(A) AMOUNTS DEDUCTED	(B) AMOUNTS ADDED	
01:ALLEDALE	2.311	94.41%	0	0		93,518,780	1,632,325,403
02:ALPINE	.705	84.68%	0	0		354,390,056	2,299,345,703
03:BERGENFIELD	2.970	96.57%	0	0		102,603,239	2,755,673,769
04:BOGOTA	2.691	103.35%	0	0	16,439,912		811,078,125
05:CARLSTADT	4.145	43.27%	0	0		1,226,721,253	2,147,768,033
06:CLIFFSIDE PARK	2.138	89.45%	0	0		330,147,122	3,069,279,243
07:CLOSTER	2.084	98.40%	0	0		38,137,602	2,094,167,079
08:CRESSKILL	2.324	90.73%	0	0		188,208,887	1,994,212,751
09:DEMAREST	2.295	91.53%	0	0		115,491,359	1,356,214,790
10:DUMONT	3.182	90.93%	0	0		171,391,235	1,862,289,135
11:ELMWOOD PARK	2.591	90.05%	0	0		245,698,493	2,295,775,313
12:EAST RUTHERFORD	1.735	101.12%	0	0		421,396,446	2,414,475,439
13:EDGEWATER	1.566	87.25%	0	0		476,729,937	3,077,531,023
14:EMERSON	2.387	91.13%	0	0		120,376,546	1,324,355,506
15:ENGLEWOOD	2.365	87.28%	0	0		676,376,230	5,030,140,011
16:ENGLEWOOD CLIFFS	.825	107.66%	0	0	206,737,996		3,210,144,642
17:FAIR LAWN	2.942	92.23%	0	0		380,549,665	4,513,685,965
18:FAIRVIEW	2.684	91.50%	0	0		108,677,752	1,155,691,027
19:FORT LEE	2.052	97.65%	0	0		157,259,709	6,243,353,355
20:FRANKLIN LAKES	1.533	91.56%	0	0		381,885,203	4,471,193,866
21:GARFIELD	2.461	95.56%	0	0		118,463,529	2,218,546,804
22:GLEN ROCK	2.645	92.58%	0	0		191,946,714	2,490,809,889
23:HACKENSACK	3.095	87.65%	0	0		751,979,131	5,746,741,785
24:HARRINGTON PARK	2.081	108.23%	0	0	80,307,115		983,913,449
25:HASBROUCK HEIGHTS	2.742	93.35%	0	0		114,570,913	1,660,478,221
26:HAWORTH	2.640	76.85%	0	0		240,642,468	1,036,587,284
27:HILLSDALE	2.160	103.58%	0	0	63,393,705		1,893,124,566
28:HOHOKUS	1.882	90.98%	0	0		115,729,595	1,263,868,792
29:LEONIA	2.474	97.21%	0	0		40,775,387	1,383,380,144
30:LITTLE FERRY	2.470	101.54%	0	0	13,207,203		1,192,884,823
31:LODI	3.103	94.92%	0	0		117,462,484	2,066,736,528
32:LYNDHURST	2.550	91.27%	0	0		282,231,509	2,937,565,920
33:MAHWAH	1.626	89.11%	0	0		725,015,805	6,426,627,582
34:MAYWOOD	2.678	92.63%	0	0		98,284,413	1,243,838,007
35:MIDLAND PARK	2.571	91.75%	0	0		110,184,816	1,172,997,775

2012 ABSTRACT OF TAXABLES FOR THE COUNTY OF BERGEN

TAXING DISTRICTS	7	8	9		10		11
	GENERAL TAX RATE PER \$100	COUNTY EQUALI- ZATION RATIO	TRUE VALUE		EQUALIZATION		
			(A) UEZ ABATEMENT EXPIRED	(B) CLASS II RAILROADS	(A) AMOUNTS DEDUCTED	(B) AMOUNTS ADDED	
36:MONTVALE	1.726	104.55%	0	0	94,654,945		2,280,590,779
37:MOONACHIE	1.930	93.75%	0	0		59,483,259	842,731,657
38:NEW MILFORD	2.448	101.25%	0	0	20,915,433		1,924,561,040
39:NORTH ARLINGTON	2.705	95.09%	0	0		83,355,885	1,586,564,192
40:NORTHVALE	2.489	88.35%	0	0		121,547,737	974,575,740
41:NORWOOD	2.218	89.14%	0	0		146,783,050	1,327,086,242
42:OAKLAND	2.527	88.64%	0	0		284,429,118	2,456,287,818
43:OLD TAPPAN	1.751	97.45%	0	0		47,596,281	1,776,965,605
44:ORADELL	2.347	93.85%	0	0		109,331,872	1,732,579,488
45:PALISADES PARK	1.722	95.47%	0	0		118,106,126	2,411,408,481
46:PARAMUS	1.677	94.35%	0	0		558,684,819	8,558,395,272
47:PARK RIDGE	2.279	89.59%	0	0		193,238,659	1,822,150,340
48:RAMSEY	2.589	80.84%	0	0		684,549,332	3,532,621,934
49:RIDGFIELD	2.002	92.23%	0	0		143,712,102	1,694,353,610
50:RIDGFIELD PARK	3.341	90.42%	0	0		136,911,109	1,364,697,743
51:RIDGEWOOD VILLAGE	2.019	104.43%	0	0	267,695,714		6,342,573,286
52:RIVEREDGE	3.065	89.32%	0	0		174,510,585	1,612,162,697
53:RIVER VALE	2.170	101.98%	0	0	37,437,895		2,043,697,829
54:ROCHELLE PARK	2.060	102.86%	0	0	22,158,749		980,904,991
55:ROCKLEIGH	.956	93.32%	0	0		20,405,558	237,476,831
56:RUTHERFORD	2.337	103.59%	0	0	83,301,215		2,720,527,434
57:SADDLE BROOK	2.185	94.88%	0	0		140,786,576	2,410,380,131
58:SADDLE RIVER	.971	88.55%	0	0		283,660,946	2,473,909,790
59:SO HACKENSACK	2.281	95.18%	0	0		46,700,477	680,426,705
60:TEANECK	2.397	104.34%	0	0	230,433,240		5,786,499,545
61:TENAFLY	2.297	93.99%	0	0		252,112,018	4,090,505,003
62:TETERBORO	1.327	91.72%	0	0		47,507,610	426,418,334
63:UPPER SADDLE RIVER	2.128	75.35%	0	0		723,925,107	2,920,759,989
64:WALDWICK	2.420	99.60%	0	0		10,099,000	1,568,251,207
65:WALLINGTON	2.133	106.73%	0	0	63,323,479		1,035,069,933
66:WASHINGTON	1.865	104.90%	0	0	86,609,969		1,795,740,588
67:WESTWOOD	2.411	81.38%	0	0		404,792,465	2,135,623,100
68:WOODCLIFF LAKE	2.081	93.95%	0	0		121,622,642	1,969,565,261
69:WOOD RIDGE	3.515	64.32%	0	0		456,889,232	1,247,911,212
70:WYCKOFF	1.534	107.26%	0	0	320,562,329		4,507,239,218
BERGEN		%	0	0	1,607,178,899	13,867,587,843	168,748,014,772

2012 ABSTRACT OF RATABLES FOR THE COUNTY OF BERGEN

TAXING DISTRICT	SECTION 12 - A							
	(i) TOTAL COUNTY TAXES APPORTIONED	(ii) ADJUSTMENTS RESULTING FROM:				(iii) NET COUNTY TAXES APPORTIONED	(iv) MUNICIPAL BUDGET STATE AID	(v) NET COUNTY TAXES APPORTIONED LESS STATE AID (COL.12 AIII-12AIV-COUNTY BPP ADJUSTMENT)
		(A) EQUAL TABLE APPEALS		(B) APPEALS & CORRECTIONS				
		DEDUCT OVERPAY	ADD UNDERPAY	DEDUCT OVERPAY	ADD UNDERPAY			
01:ALLENDALE	3,555,300.87	.00	.00	28,454.07	.00	3,526,846.80	.00	3,526,846.80
02:ALPINE	5,008,110.37	.00	.00	23,197.64	.00	4,984,912.73	.00	4,984,912.73
03:BERGENFIELD	6,002,019.78	.00	.00	55,523.77	.00	5,946,496.01	.00	5,946,496.01
04:BOGOTA	1,766,575.93	.00	.00	17,059.91	.00	1,749,516.02	.00	1,749,516.02
05:CARLSTADT	4,677,965.28	.00	.00	158,017.93	.00	4,519,947.35	.00	4,519,947.35
06:CLIFFSIDE PARK	6,685,070.97	.00	.00	218,247.25	.00	6,466,823.72	.00	6,466,823.72
07:CLOSTER	4,561,219.24	.00	.00	29,765.96	.00	4,531,453.28	.00	4,531,453.28
08:CRESSKILL	4,343,512.83	.00	.00	127,103.60	.00	4,216,409.23	.00	4,216,409.23
09:DEMAREST	2,953,915.69	.00	.00	22,126.54	.00	2,931,789.15	.00	2,931,789.15
10:DUMONT	4,056,175.42	.00	.00	22,725.80	.00	4,033,449.62	.00	4,033,449.62
11:ELMWOOD PARK	5,000,333.85	.00	.00	37,830.02	.00	4,962,503.83	.00	4,962,503.83
12:EAST RUTHERFORD	5,258,869.72	.00	.00	616,354.61	.00	4,642,515.11	.00	4,642,515.11
13:EDGEWATER	6,703,043.83	.00	.00	98,257.72	.00	6,604,786.11	.00	6,604,786.11
14:EMERSON	2,884,524.30	.00	.00	24,613.03	.00	2,859,911.27	.00	2,859,911.27
15:ENGLEWOOD	10,955,941.22	.00	.00	4,309,433.82	.00	6,646,507.40	.00	6,646,507.40
16:ENGLEWOOD CLIFFS	6,991,884.11	.00	.00	149,981.21	.00	6,841,902.90	.00	6,841,902.90
17:FAIR LAWN	9,831,073.89	.00	.00	118,208.04	.00	9,712,865.85	.00	9,712,865.85
18:FAIRVIEW	2,517,163.13	.00	.00	48,245.21	.00	2,468,917.92	.00	2,468,917.92
19:FORT LEE	13,598,391.34	.00	.00	64,536.47	.00	13,533,854.87	.00	13,533,854.87
20:FRANKLIN LAKES	9,738,523.59	.00	.00	86,444.96	.00	9,652,078.63	.00	9,652,078.63
21:GARFIELD	4,832,125.61	.00	.00	26,991.53	.00	4,805,134.08	.00	4,805,134.08
22:GLEN ROCK	5,425,130.65	.00	.00	25,097.71	.00	5,400,032.94	.00	5,400,032.94
23:HACKENSACK	12,516,742.09	.00	.00	414,501.09	.00	12,102,241.00	.00	12,102,241.00
24:HARRINGTON PARK	2,143,021.44	.00	.00	40,292.73	.00	2,102,728.71	.00	2,102,728.71
25:HASBROUCK HEIGHTS	3,616,619.37	.00	.00	23,128.10	.00	3,593,491.27	.00	3,593,491.27
26:HAWORTH	2,257,748.16	.00	.00	4,053.25	.00	2,253,694.91	.00	2,253,694.91
27:HILLSDALE	4,123,336.81	.00	.00	43,786.29	.00	4,079,550.52	.00	4,079,550.52
28:HOHOKUS	2,752,780.67	.00	.00	14,096.10	.00	2,738,684.57	.00	2,738,684.57
29:LEONIA	3,013,083.43	.00	.00	16,512.45	.00	2,996,570.98	.00	2,996,570.98
30:LITTLE FERRY	2,598,173.41	.00	.00	15,205.60	.00	2,582,967.81	.00	2,582,967.81
31:LODI	4,501,473.89	.00	.00	18,698.56	.00	4,482,775.33	.00	4,482,775.33
32:LYNDHURST	6,398,191.60	.00	.00	96,345.68	.00	6,301,845.92	.00	6,301,845.92
33:MAHWAH	13,997,573.40	.00	.00	124,003.99	.00	13,873,569.41	.00	13,873,569.41
34:MAYWOOD	2,709,152.44	.00	.00	30,749.94	.00	2,678,402.50	.00	2,678,402.50
35:MIDLAND PARK	2,554,858.24	.00	.00	3,555.65	.00	2,551,302.59	.00	2,551,302.59

2012 ABSTRACT OF RATABLES FOR THE COUNTY OF BERGEN

SECTION 12 - A

TAXING DISTRICT	(i)	(ii)				(iii)	(iv)	(v)
	TOTAL COUNTY TAXES APPORTIONED	ADJUSTMENTS RESULTING FROM:				NET COUNTY TAXES APPORTIONED	MUNICIPAL BUDGET STATE AID	NET COUNTY TAXES APPORTIONED LESS STATE AID (COL. 12 AIII-12AIV-COUNTY BPP ADJUSTMENT)
		(A) EQUAL TABLE APPEALS		(B) APPEALS & CORRECTIONS				
		DEDUCT OVERPAY	ADD UNDERPAY	DEDUCT OVERPAY	ADD UNDERPAY			
36:MONTVALE	4,967,261.04	.00	.00	62,944.92	.00	4,904,316.12	.00	4,904,316.12
37:MOONACHIE	1,835,519.19	.00	.00	8,938.60	.00	1,826,580.59	.00	1,826,580.59
38:NEW MILFORD	4,191,807.30	.00	.00	23,066.98	.00	4,168,740.32	.00	4,168,740.32
39:NORTH ARLINGTON	3,455,630.26	.00	.00	4,590.24	.00	3,451,040.02	.00	3,451,040.02
40:NORTHVALE	2,122,683.36	.00	.00	13,063.90	.00	2,109,619.46	.00	2,109,619.46
41:NORWOOD	2,890,472.00	.00	.00	36,913.37	.00	2,853,558.63	.00	2,853,558.63
42:OAKLAND	5,349,939.54	.00	.00	17,721.55	.00	5,332,217.99	.00	5,332,217.99
43:OLD TAPPAN	3,870,335.75	.00	.00	18,299.61	.00	3,852,036.14	.00	3,852,036.14
44:ORADELL	3,773,660.17	.00	.00	15,555.51	.00	3,758,104.66	.00	3,758,104.66
45:PALISADES PARK	5,252,189.70	.00	.00	93,616.15	.00	5,158,573.55	.00	5,158,573.55
46:PARAMUS	18,640,688.99	.00	.00	262,615.63	.00	18,378,073.36	.00	18,378,073.36
47:PARK RIDGE	3,968,750.77	.00	.00	7,460.87	.00	3,961,289.90	.00	3,961,289.90
48:RAMSEY	7,694,258.64	.00	.00	63,266.42	.00	7,630,992.22	.00	7,630,992.22
49:RIDGEFIELD	3,690,401.96	.00	.00	31,707.56	.00	3,658,694.40	.00	3,658,694.40
50:RIDGEFIELD PARK	2,972,392.06	.00	.00	55,529.82	.00	2,916,862.24	.00	2,916,862.24
51:RIDGWOOD VILLAGE	13,814,498.19	.00	.00	135,415.97	.00	13,679,082.22	.00	13,679,082.22
52:RIVEREDGE	3,511,385.31	.00	.00	33,889.09	.00	3,477,496.22	.00	3,477,496.22
53:RIVER VALE	4,451,294.25	.00	.00	27,998.18	.00	4,423,296.07	.00	4,423,296.07
54:ROCHELLE PARK	2,136,468.85	.00	.00	12,500.94	.00	2,123,967.91	.00	2,123,967.91
55:ROCKLEIGH	517,238.53	.00	.00	3,532.35	.00	513,706.18	.00	513,706.18
56:RUTHERFORD	5,925,468.99	.00	.00	63,258.53	.00	5,862,210.46	.00	5,862,210.46
57:SADDLE BROOK	5,249,949.90	.00	.00	52,300.19	.00	5,197,649.71	.00	5,197,649.71
58:SADDLE RIVER	5,388,321.24	.00	.00	126,094.29	.00	5,262,226.95	.00	5,262,226.95
59:SO HACKENSACK	1,482,009.44	.00	.00	21,783.18	.00	1,460,226.26	.00	1,460,226.26
60:TEANECK	12,603,336.83	.00	.00	187,489.70	.00	12,415,847.13	.00	12,415,847.13
61:TENAFLY	8,909,360.83	.00	.00	85,602.84	.00	8,823,757.99	.00	8,823,757.99
62:TETERBORO	928,764.25	.00	.00	2,767.72	.00	925,996.53	.00	925,996.53
63:UPPER SADDLE RIVER	6,361,587.29	.00	.00	26,439.47	.00	6,335,147.82	.00	6,335,147.82
64:WALDWICK	3,415,743.50	.00	.00	13,896.10	.00	3,401,847.40	.00	3,401,847.40
65:WALLINGTON	2,254,443.28	.00	.00	12,930.72	.00	2,241,512.56	.00	2,241,512.56
66:WASHINGTON	3,911,228.77	.00	.00	38,105.80	.00	3,873,122.97	.00	3,873,122.97
67:WESTWOOD	4,651,512.90	.00	.00	141,670.93	.00	4,509,841.97	.00	4,509,841.97
68:WOODCLIFF LAKE	4,289,829.15	.00	.00	17,170.39	.00	4,272,658.76	.00	4,272,658.76
69:WOOD RIDGE	2,718,024.12	.00	.00	20,630.47	.00	2,697,393.65	.00	2,697,393.65
70:WYCKOFF	9,817,026.17	.00	.00	126,476.87	.00	9,690,549.30	.00	9,690,549.30
BERGEN	367,543,109.09	.00	.00	9,018,391.09	.00	358,524,718.00	.00	358,524,718.00

2012 ABSTRACT OF RATABLES FOR THE COUNTY OF BERGEN

TAXING DISTRICTS	SECTION 12 - B			SECTION 12 - C		
	(A)	(B)	(C)	LOCAL TAXES TO BE RAISED FOR:		
	COUNTY LIBRARY TAXES APPORTIONED	COUNTY HEALTH SERVICE TAXES APPORTIONED	COUNTY OPEN SPACE TAXES APPORTIONED	(i) DISTRICT SCHOOL PURPOSES		
				(A) DISTRICT SCHOOL (adjusted for BPP)	(B) REG., CONSOL. & JOINT SCHOOL (adjusted for BPP)	(C) LOCAL SCHOOL (adjusted for BPP)
01: ALLENDALE	.00	.00	40,808.14	14,555,834.51	8,283,875.23	.00
02: ALPINE	.00	.00	57,483.64	5,506,402.00	.00	.00
03: BERGENFIELD	.00	.00	68,891.84	45,108,268.00	.00	.00
04: BOGOTA	.00	.00	20,276.95	13,806,380.50	.00	.00
05: CARLSTADT	.00	.00	53,694.20	10,759,913.00	5,845,386.03	.00
06: CLIFFSIDE PARK	.00	.00	76,731.98	28,571,966.00	.00	.00
07: CLOSTER	.00	.00	52,354.18	16,868,251.50	10,740,969.24	.00
08: CRESSKILL	.00	.00	49,855.32	24,336,962.00	.00	.00
09: DEMAREST	.00	.00	33,905.37	12,275,512.00	6,887,056.46	.00
10: DUMONT	.00	.00	46,557.23	33,334,772.00	.00	.00
11: ELMWOOD PARK	.00	.00	57,394.38	30,745,422.50	.00	.00
12: EAST RUTHERFORD	.00	.00	60,361.89	13,439,842.00	5,755,297.97	.00
13: EDGEWATER	.00	.00	76,938.28	14,997,187.50	.00	.00
14: EMERSON	.00	.00	33,108.89	17,032,833.00	.00	.00
15: ENGLEWOOD	.00	.00	125,753.50	49,096,468.00	.00	.00
16: ENGLEWOOD CLIFFS	.00	.00	80,253.62	10,136,420.00	.00	.00
17: FAIR LAWN	.00	.00	112,842.15	75,797,886.00	.00	.00
18: FAIRVIEW	.00	.00	28,892.28	12,729,553.00	.00	.00
19: FORT LEE	.00	.00	156,083.83	52,463,269.50	.00	.00
20: FRANKLIN LAKES	.00	.00	111,779.85	24,605,339.75	17,476,381.31	.00
21: GARFIELD	.00	.00	55,463.67	24,039,792.00	.00	.00
22: GLEN ROCK	.00	.00	62,270.25	42,644,801.00	.00	.00
23: HACKENSACK	.00	.00	143,668.54	68,099,979.50	.00	.00
24: HARRINGTON PARK	.00	.00	24,597.84	10,307,244.00	4,869,421.38	.00
25: HASBROUCK HEIGHTS	.00	.00	41,511.96	24,323,867.00	.00	.00
26: HAWORTH	.00	.00	25,914.68	8,207,635.50	4,918,219.90	.00
27: HILLSDALE	.00	.00	47,328.11	18,975,747.00	10,476,587.70	.00
28: HOHOKUS	.00	.00	31,596.72	12,230,721.00	.00	.00
29: LEONIA	.00	.00	34,584.50	19,625,913.00	.00	.00
30: LITTLE FERRY	.00	.00	29,822.12	16,835,015.00	.00	.00
31: LODI	.00	.00	51,668.41	38,281,299.50	.00	.00
32: LYNDBURST	.00	.00	73,439.15	32,830,378.00	.00	.00
33: MAHWAH	.00	.00	160,665.69	56,092,168.50	.00	.00
34: MAYWOOD	.00	.00	31,095.95	16,088,536.00	.00	.00
35: MIDLAND PARK	.00	.00	29,324.94	17,921,449.00	.00	.00

2012 ABSTRACT OF RATAIBLES FOR THE COUNTY OF BERGEN

TAXING DISTRICTS	SECTION 12 - B			SECTION 12 - C		
	(A)	(B)	(C)	LOCAL TAXES TO BE RAISED FOR:		
	COUNTY LIBRARY TAXES APPORTIONED	COUNTY HEALTH SERVICE TAXES APPORTIONED	COUNTY OPEN SPACE TAXES APPORTIONED	(i) DISTRICT SCHOOL PURPOSES		
				(A) DISTRICT SCHOOL (adjusted for BPP)	(B) REG., CONSOL. & JOINT SCHOOL (adjusted for BPP)	(C) LOCAL SCHOOL (adjusted for BPP)
36: MONTVALE	.00	.00	57,014.77	14,217,867.50	10,919,351.66	.00
37: MOONACHIE	.00	.00	21,068.29	7,153,176.00	.00	.00
38: NEW MILFORD	.00	.00	48,114.03	28,226,840.00	.00	.00
39: NORTH ARLINGTON	.00	.00	39,664.10	21,796,369.50	.00	.00
40: NORTHVALE	.00	.00	24,364.39	8,368,789.50	5,072,966.84	.00
41: NORWOOD	.00	.00	33,177.16	9,038,413.00	6,702,817.52	.00
42: OAKLAND	.00	.00	61,407.20	25,518,325.50	9,897,661.19	.00
43: OLD TAPPAN	.00	.00	44,424.14	12,903,066.00	8,671,670.15	.00
44: ORADELL	.00	.00	43,314.49	10,413,396.00	13,288,823.50	.00
45: PALISADES PARK	.00	.00	60,285.21	19,887,998.00	.00	.00
46: PARAMUS	.00	.00	213,959.88	71,671,390.50	.00	.00
47: PARK RIDGE	.00	.00	45,553.76	24,310,114.00	.00	.00
48: RAMSEY	.00	.00	88,315.55	49,779,649.50	.00	.00
49: RIDGEFIELD	.00	.00	42,358.84	17,760,013.00	.00	.00
50: RIDGEFIELD PARK	.00	.00	34,117.44	22,362,835.00	.00	.00
51: RIDGEWOOD VILLAGE	.00	.00	158,564.33	86,150,328.00	.00	.00
52: RIVEREDGE	.00	.00	40,304.07	14,455,278.00	14,337,932.50	.00
53: RIVER VALE	.00	.00	51,092.45	20,078,749.00	10,673,670.45	.00
54: ROCHELLE PARK	.00	.00	24,522.62	9,872,535.00	.00	.00
55: ROCKLEIGH	.00	.00	5,936.92	654,046.00	.00	.00
56: RUTHERFORD	.00	.00	68,013.19	36,576,309.00	.00	.00
57: SADDLE BROOK	.00	.00	60,259.50	28,306,566.00	.00	.00
58: SADDLE RIVER	.00	.00	61,847.74	7,299,354.00	.00	.00
59: SO HACKENSACK	.00	.00	17,010.67	7,167,076.25	.00	.00
60: TEANECK	.00	.00	144,662.49	79,546,326.00	.00	.00
61: TENAFLY	.00	.00	102,262.63	57,347,591.00	.00	.00
62: TETERBORO	.00	.00	10,660.46	129,013.00	.00	.00
63: UPPER SADDLE RIVER	.00	.00	73,019.00	20,588,204.00	11,849,615.51	.00
64: WALDWICK	.00	.00	39,206.28	25,537,972.00	.00	.00
65: WALLINGTON	.00	.00	25,876.75	13,201,286.00	.00	.00
66: WASHINGTON	.00	.00	44,893.51	.00	21,809,766.80	.00
67: WESTWOOD	.00	.00	53,390.58	.00	25,066,091.21	.00
68: WOODCLIFF LAKE	.00	.00	49,239.13	13,697,539.00	11,381,680.13	.00
69: WOOD RIDGE	.00	.00	31,197.78	14,371,865.00	.00	.00
70: WYCKOFF	.00	.00	112,680.97	33,954,803.00	18,268,085.99	.00
BERGEN	.00	.00	4,218,700.37	1,725,016,112.01	243,193,328.67	.00

2012 ABSTRACT OF RATABLES FOR THE COUNTY OF BERGEN

TAXING DISTRICTS	SECTION 12 - C			SECTION 12 - D
	LOCAL TAXES TO BE RAISED FOR:			TOTAL LEVY ON WHICH TAX RATE IS COMPUTED
	(ii) LOCAL MUNICIPAL PURPOSES			
	(A) MUNICIPAL BUDGET (adjusted for BPP)	(B) MUNICIPAL OPEN SPACE BUDGET	(C) MUNICIPAL LIBRARY BUDGET	
01:ALLENDALE	8,488,755.49	76,940.00	573,781.00	35,546,841.17
02:ALPINE	3,053,085.00	97,248.00	.00	13,699,131.37
03:BERGENFIELD	26,751,141.00	.00	918,991.00	78,793,787.85
04:BOGOTA	6,423,642.00	.00	268,423.00	22,268,238.47
05:CARLSTADT	16,276,815.49	.00	718,539.62	38,174,295.69
06:CLIFFSIDE PARK	22,419,268.00	.00	1,021,380.00	58,556,169.70
07:CLOSTER	9,738,083.00	205,603.00	699,617.00	42,836,331.20
08:CRESSKILL	12,449,801.00	181,144.00	729,853.00	41,964,024.55
09:DEMAREST	5,895,013.00	.00	449,228.00	28,472,503.98
10:DUMONT	15,695,757.00	.00	679,575.00	53,790,110.85
11:ELMWOOD PARK	16,577,985.00	.00	761,965.00	53,105,270.71
12:EAST RUTHERFORD	10,018,366.80	.00	662,339.21	34,578,722.98
13:EDGEWATER	18,039,817.34	.00	993,125.00	40,711,854.23
14:EMERSON	8,370,176.00	.00	439,225.00	28,735,254.16
15:ENGLEWOOD	45,371,743.60	.00	1,683,373.00	102,923,845.50
16:ENGLEWOOD CLIFFS	11,099,362.85	.00	.00	28,157,939.37
17:FAIR LAWN	34,111,374.01	206,657.00	1,615,197.00	121,556,822.01
18:FAIRVIEW	12,485,739.95	.00	385,100.00	28,098,203.15
19:FORT LEE	56,611,017.81	.00	2,089,905.00	124,854,131.01
20:FRANKLIN LAKES	9,324,431.00	.00	1,490,829.00	62,660,839.54
21:GARFIELD	22,042,262.00	.00	734,099.00	51,676,750.75
22:GLEN ROCK	11,859,728.00	.00	827,105.00	60,793,937.19
23:HACKENSACK	72,235,316.03	.00	2,000,208.00	154,581,413.07
24:HARRINGTON PARK	4,399,575.00	106,422.00	332,692.00	22,142,680.93
25:HASBROUCK HEIGHTS	13,831,225.70	.00	588,037.21	42,378,133.14
26:HAWORTH	5,256,893.00	.00	345,666.00	21,008,023.99
27:HILLSDALE	8,046,188.27	.00	632,916.67	42,258,318.27
28:HOHOKUS	6,182,270.58	.00	419,234.00	21,602,506.87
29:LEONIA	10,093,070.09	.00	461,974.29	33,212,112.86
30:LITTLE FERRY	9,934,402.00	.00	398,344.00	29,780,550.93
31:LODI	16,976,118.93	.00	685,507.57	60,477,369.74
32:LYNDHURST	27,421,714.95	.00	1,064,450.22	67,691,828.24
33:MAHWAH	19,840,086.78	570,161.18	2,145,178.05	92,681,829.61
34:MAYWOOD	11,426,828.00	.00	443,698.00	30,668,560.45
35:MIDLAND PARK	6,288,932.97	106,281.30	418,275.48	27,315,566.28

2012 ABSTRACT OF TAXABLES FOR THE COUNTY OF BERGEN

TAXING DISTRICTS	SECTION 12 - C			SECTION 12 - D
	LOCAL TAXES TO BE RAISED FOR:			TOTAL LEVY ON WHICH TAX RATE IS COMPUTED
	(ii) LOCAL MUNICIPAL PURPOSES			
	(A) MUNICIPAL BUDGET (adjusted for BPP)	(B) MUNICIPAL OPEN SPACE BUDGET	(C) MUNICIPAL LIBRARY BUDGET	
36:MONTVALE	10,010,233.00	118,762.00	757,697.00	40,985,242.05
37:MOONACHIE	6,113,821.00	.00	.00	15,114,645.88
38:NEW MILFORD	14,422,477.00	97,290.00	645,907.00	47,609,368.35
39:NORTH ARLINGTON	14,831,340.00	.00	528,597.00	40,647,010.62
40:NORTHVALE	5,653,766.00	.00	.00	21,229,506.19
41:NORWOOD	7,424,999.56	117,919.00	.00	26,170,884.87
42:OAKLAND	13,028,227.00	222,103.00	816,497.00	54,876,438.88
43:OLD TAPPAN	4,634,042.00	172,937.00	.00	30,278,175.43
44:ORADELL	10,016,201.00	.00	576,509.00	38,096,348.65
45:PALISADES PARK	13,563,392.24	.00	799,862.00	39,470,111.00
46:PARAMUS	41,019,328.77	.00	2,817,760.19	134,100,512.70
47:PARK RIDGE	8,189,474.00	.00	605,126.00	37,111,557.66
48:RAMSEY	15,064,270.83	.00	1,170,894.94	73,734,123.04
49:RIDGEFIELD	8,968,898.00	.00	605,428.00	31,035,392.24
50:RIDGEFIELD PARK	15,241,266.00	.00	456,246.00	41,011,326.68
51:RIDGEWOOD VILLAGE	30,950,897.35	330,520.49	2,126,203.69	133,395,596.08
52:RIVEREDGE	11,145,294.00	.00	594,023.00	44,050,327.79
53:RIVER VALE	9,027,850.00	208,114.00	680,775.00	45,143,546.97
54:ROCHELLE PARK	8,636,047.00	.00	.00	20,657,072.53
55:ROCKLEIGH	900,297.00	.00	.00	2,073,986.10
56:RUTHERFORD	22,101,474.53	.00	904,841.04	65,512,848.22
57:SADDLE BROOK	15,209,003.72	.00	803,251.03	49,576,729.96
58:SADDLE RIVER	8,628,546.08	.00	.00	21,251,974.77
59:SO HACKENSACK	5,807,535.00	.00	.00	14,451,848.18
60:TEANECK	49,527,771.52	601,693.00	1,938,189.05	144,174,489.19
61:TENAFLY	20,325,959.00	191,920.00	1,360,343.00	88,151,833.62
62:TETERBORO	3,961,385.18	.00	.00	5,027,055.17
63:UPPER SADDLE RIVER	6,919,600.51	.00	969,918.00	46,735,504.84
64:WALDWICK	8,125,948.00	77,908.00	521,804.00	37,704,685.68
65:WALLINGTON	7,608,190.00	.00	343,485.00	23,420,350.31
66:WASHINGTON	8,762,178.00	.00	601,516.00	35,091,477.28
67:WESTWOOD	11,388,372.00	.00	710,367.00	41,728,062.76
68:WOODCLIFF LAKE	8,869,460.00	184,794.00	.00	38,455,371.02
69:WOOD RIDGE	10,292,512.00	.00	409,201.00	27,802,169.43
70:WYCKOFF	10,262,611.00	241,390.00	1,489,856.00	74,019,976.26
BERGEN	1,041,668,655.93	4,115,806.97	50,912,128.26	3,427,649,450.21

2012 ABSTRACT OF RAIABLES FOR THE COUNTY OF BERGEN

TAXING DISTRICTS	SECTION 13						
	REAL PROPERTY EXEMPT FROM TAXATION						
	(A) PUBLIC SCHOOL	(B) OTHER SCHOOL	(C) PUBLIC PROPERTY	(D) CHURCH AND CHARITABLE	(E) CEMETERIES AND GRAVEYARDS	(F) OTHER EXEMPTS	(G) TOTAL AMOUNT OF EXEMPTS (13A+B+C+D+E+F)
01: ALLENDALE	61,060,600	0	45,067,700	16,066,200	0	2,431,500	124,626,000
02: ALPINE	8,704,400	0	956,463,200	3,229,300	0	356,012,500	1,324,409,400
03: BERGENFIELD	83,774,100	278,500	67,737,800	45,162,600	248,000	28,595,800	225,796,800
04: BOGOTA	20,932,700	723,800	14,530,200	10,929,000	0	5,452,800	52,568,500
05: CARLSTADT	3,656,300	1,039,500	22,825,400	2,180,700	1,046,500	49,438,120	80,186,520
06: CLIFFSIDE PARK	36,395,000	5,567,100	85,302,500	22,880,200	0	6,052,200	156,197,000
07: CLOSTER	15,891,200	5,250,800	109,054,800	28,879,000	78,900	13,879,600	173,034,300
08: CRESSKILL	51,239,000	2,729,500	62,093,700	10,875,400	0	7,553,900	134,491,500
09: DEMAREST	47,609,700	15,996,900	56,836,800	8,718,900	37,300	1,002,700	130,202,300
10: DUMONT	34,702,900	8,330,800	17,275,900	10,316,000	624,800	20,783,300	92,033,700
11: ELMWOOD PARK	59,471,100	0	57,053,500	14,447,100	742,500	15,831,300	147,545,500
12: EAST RUTHERFORD	33,113,700	0	2,018,598,400	13,771,400	0	1,839,700	2,067,323,200
13: EDGEWATER	20,762,400	711,900	95,746,800	4,255,000	2,601,500	91,755,100	215,832,700
14: EMERSON	41,628,700	0	22,059,700	13,736,500	37,228,100	10,678,100	125,331,100
15: ENGLEWOOD	65,917,400	52,776,400	121,783,900	76,045,800	21,086,500	296,121,600	633,731,600
16: ENGLEWOOD CLIFFS	82,935,300	76,519,400	753,499,000	0	2,628,500	1,984,000	917,566,200
17: FAIR LAWN	89,183,600	0	147,333,700	48,032,300	17,106,300	19,529,100	321,185,000
18: FAIRVIEW	19,791,000	18,588,300	43,636,800	16,786,700	88,747,300	12,090,000	199,640,100
19: FORT LEE	54,473,900	16,298,900	200,660,700	29,769,800	11,283,100	16,885,900	329,372,300
20: FRANKLIN LAKES	75,768,200	10,142,600	64,202,500	27,969,600	10,273,000	5,815,600	194,171,500
21: GARFIELD	86,245,900	12,286,700	59,987,300	59,029,600	8,012,100	69,905,100	295,466,700
22: GLEN ROCK	68,270,400	0	128,328,100	37,577,900	132,600	16,411,500	250,720,500
23: HACKENSACK	64,196,900	72,418,900	299,878,500	61,161,100	40,725,700	179,475,600	717,856,700
24: HARRINGTON PARK	14,492,000	0	55,695,800	12,596,600	632,800	3,782,100	87,199,300
25: HASBROUCK HEIGHTS	41,559,600	0	38,607,400	24,935,000	0	14,802,100	119,904,100
26: HAWORTH	8,180,700	0	54,002,900	9,112,500	0	2,299,100	73,595,200
27: HILLSDALE	45,656,000	5,979,100	69,347,400	13,621,800	120,000	18,767,100	153,491,400
28: HOHOKUS	11,469,200	5,113,600	18,925,000	7,932,100	372,000	954,200	44,766,100
29: LEONIA	57,356,100	2,919,500	111,344,400	22,024,100	11,978,100	4,173,700	209,795,900
30: LITTLE FERRY	10,813,100	0	19,259,500	7,504,500	1,588,000	424,729,900	463,895,000
31: LODI	39,773,800	23,477,300	62,400,900	71,929,400	15,339,300	5,780,600	218,701,300
32: LYNDHURST	37,667,100	13,223,100	391,510,100	31,345,100	38,630,700	36,966,700	549,342,800
33: MAHWAH	78,753,700	4,647,700	362,561,200	42,057,600	2,089,700	30,439,900	520,549,800
34: MAYWOOD	16,345,500	0	27,496,100	14,970,100	0	27,797,900	86,609,600
35: MIDLAND PARK	30,754,300	5,438,100	16,790,700	29,138,100	730,000	32,883,900	115,735,100

2012 ABSTRACT OF RAIABLES FOR THE COUNTY OF BERGEN

TAXING DISTRICTS	SECTION 13						
	REAL PROPERTY EXEMPT FROM TAXATION						
	(A)	(B)	(C)	(D)	(E)	(F)	(G)
PUBLIC SCHOOL	OTHER SCHOOL	PUBLIC PROPERTY	CHURCH AND CHARITABLE	CEMETERIES AND GRAVEYARDS	OTHER EXEMPTS	TOTAL AMOUNT OF EXEMPTS (13A+B+C+D+E+F)	
36:MONTVALE	42,885,300	29,574,200	28,408,800	7,315,600	0	2,823,200	111,007,100
37:MOONACHIE	13,316,400	0	9,106,900	1,191,200	0	192,108,100	215,722,600
38:NEW MILFORD	68,019,600	3,163,600	41,798,400	19,875,100	150,000	5,357,200	138,363,900
39:NORTH ARLINGTON	31,036,700	14,415,100	111,174,300	10,285,200	187,555,200	7,021,800	361,488,300
40:NORTHVALE	6,984,100	0	13,008,800	7,928,700	0	3,077,600	30,999,200
41:NORWOOD	12,468,100	5,041,400	90,073,800	13,826,700	45,100	9,455,000	130,910,100
42:OAKLAND	83,149,200	17,100,200	61,382,200	15,261,900	2,051,500	19,488,800	198,433,800
43:OLD TAPPAN	45,292,800	0	38,544,400	15,690,300	495,100	5,532,700	105,555,300
44:ORADELL	42,834,700	19,515,500	79,301,500	8,688,700	4,500	10,616,600	160,961,500
45:PALISADES PARK	19,345,800	0	74,253,700	24,438,400	0	21,092,300	139,130,200
46:PARAMUS	157,619,600	210,162,200	424,860,800	90,694,400	119,074,600	54,134,800	1,056,546,400
47:PARK RIDGE	20,788,500	3,076,900	25,024,600	13,272,500	549,000	12,523,700	75,235,200
48:RAMSEY	49,938,300	18,179,300	54,660,300	27,180,400	4,568,000	9,738,300	164,264,600
49:RIDGFIELD	22,958,400	0	50,844,700	18,112,700	0	59,305,000	151,220,800
50:RIDGFIELD PARK	40,700,100	3,166,700	97,495,900	20,221,300	0	14,859,800	176,443,800
51:RIDGEWOOD VILLAGE	161,036,800	10,543,500	202,750,200	120,398,900	23,856,100	232,580,400	751,165,900
52:RIVEREDGE	39,369,100	0	42,775,100	26,060,400	0	27,827,000	136,031,600
53:RIVER VALE	33,482,300	0	64,288,900	5,131,400	600,000	21,780,600	125,283,200
54:ROCHELLE PARK	11,673,300	3,128,300	36,347,300	4,476,800	0	5,325,300	60,951,000
55:ROCKLEIGH	23,587,800	0	25,074,000	0	0	23,061,600	71,723,400
56:RUTHERFORD	39,239,300	38,466,600	85,345,000	28,814,100	0	22,451,100	214,316,100
57:SADDLE BROOK	45,102,100	0	25,263,300	16,920,900	47,109,200	19,653,000	154,048,500
58:SADDLE RIVER	9,506,300	10,574,300	21,058,400	12,973,000	1,209,500	0	55,321,500
59:SO HACKENSACK	13,722,600	0	16,778,300	2,065,600	10,480,900	15,660,300	58,707,700
60:TEANECK	83,184,100	79,163,500	224,283,100	97,561,400	362,700	86,231,000	570,785,800
61:TENAFLY	99,198,400	8,690,100	247,407,100	109,294,000	3,527,000	17,901,300	486,017,900
62:TETERBORO	8,176,500	0	2,735,900	0	0	399,558,800	410,471,200
63:UPPER SADDLE RIVER	25,834,400	0	15,334,600	13,274,800	0	3,156,300	57,600,100
64:WALDWICK	43,081,800	8,716,500	15,824,300	8,291,100	188,500	27,562,200	103,664,400
65:WALLINGTON	28,648,200	4,587,900	21,624,700	14,699,900	0	8,503,100	78,063,800
66:WASHINGTON	75,693,100	25,173,800	32,947,900	13,074,000	28,845,500	25,619,400	201,353,700
67:WESTWOOD	20,747,800	5,841,700	47,242,700	15,754,600	9,104,200	17,438,800	116,129,800
68:WOODCLIFF LAKE	13,323,000	6,920,500	32,010,400	10,072,400	0	5,718,000	68,044,300
69:WOOD RIDGE	10,059,500	0	24,989,800	6,628,900	0	2,211,000	43,889,200
70:WYCKOFF	59,758,500	7,627,400	91,562,200	90,787,700	3,804,900	81,895,300	335,436,000
BERGEN	3,020,308,000	893,287,600	9,153,480,600	1,739,250,000	757,664,800	3,304,171,620	18,868,162,620

2012 ABSTRACT OF TAXABLES FOR THE COUNTY OF BERGEN

TAXING DISTRICTS	SECTION 14				SECTION 15	
	AMOUNT OF MISCELLANEOUS REVENUES TO SUPPORT LOCAL BUDGET				DEDUCTIONS ALLOWED	
	(A)	(B)	(C)	(D)	(A)	(B)
	SURPLUS REVENUE	MISCELLANEOUS REVENUES ANTICIPATED	RECEIPTS FROM DELINQUENT TAX	TOTAL OF MISCELLANEOUS REVENUES (COL. 14A+B+C)	SENIOR CITIZEN, DISABLED AND SURVIVING SPOUSE	VETERANS AND WIDOWS
01:ALLENDALE	690,000.00	2,623,359.23	200,000.00	3,513,359.23	3,750.00	43,250.00
02:ALPINE	900,000.00	1,486,264.00	133,000.00	2,519,264.00	.00	7,500.00
03:BERGENFIELD	1,815,000.00	4,093,879.00	650,000.00	6,558,879.00	43,500.00	180,500.00
04:BOGOTA	.00	1,473,279.00	.00	1,473,279.00	17,000.00	52,250.00
05:CARLSTADT	.00	3,077,404.00	32,000.00	3,109,404.00	23,500.00	62,250.00
06:CLIFFSIDE PARK	4,000,000.00	4,175,752.00	1,150,000.00	9,325,752.00	47,000.00	93,750.00
07:CLOSTER	925,000.00	2,552,594.00	400,000.00	3,877,594.00	9,500.00	58,000.00
08:CRESSKILL	1,275,000.00	1,708,156.00	625,000.00	3,608,156.00	8,000.00	66,500.00
09:DEMAREST	510,000.00	932,508.00	240,567.00	1,683,075.00	3,500.00	27,750.00
10:DUMONT	1,314,000.00	2,521,198.00	500,000.00	4,335,198.00	27,500.00	171,750.00
11:ELMWOOD PARK	2,540,000.00	6,091,161.00	600,000.00	9,231,161.00	63,000.00	139,750.00
12:EAST RUTHERFORD	.00	12,137,664.28	1,055,000.00	13,192,664.28	20,250.00	47,000.00
13:EDGEWATER	1,600,000.00	2,593,327.42	750,000.00	4,943,327.42	4,500.00	19,500.00
14:EMERSON	500,000.00	1,592,473.09	242,000.00	2,334,473.09	10,250.00	74,000.00
15:ENGLEWOOD	3,300,000.00	7,645,079.52	1,800,000.00	12,745,079.52	21,500.00	75,000.00
16:ENGLEWOOD CLIFFS	.00	1,947,747.42	435,000.00	2,382,747.42	3,750.00	37,000.00
17:FAIR LAWN	3,000,000.00	6,673,754.99	990,000.00	10,663,754.99	86,000.00	296,750.00
18:FAIRVIEW	423,800.00	2,865,768.70	588,100.00	3,877,668.70	55,250.00	36,000.00
19:FORT LEE	2,400,000.00	7,045,751.50	1,245,000.00	10,690,751.50	46,000.00	173,500.00
20:FRANKLIN LAKES	1,265,000.00	3,754,902.00	630,000.00	5,649,902.00	3,250.00	60,000.00
21:GARFIELD	2,200,000.00	6,352,868.00	900,000.00	9,452,868.00	78,000.00	114,500.00
22:GLEN ROCK	650,000.00	2,897,495.00	793,000.00	4,340,495.00	8,250.00	83,750.00
23:HACKENSACK	2,725,000.00	9,920,892.34	2,500,000.00	15,145,892.34	55,750.00	121,500.00
24:HARRINGTON PARK	190,909.00	825,685.00	140,000.00	1,156,594.00	3,250.00	43,250.00
25:HASBROUCK HEIGHTS	950,000.00	2,567,680.09	345,000.00	3,862,680.09	19,250.00	99,500.00
26:HAWORTH	270,000.00	1,567,837.00	190,000.00	2,027,837.00	1,500.00	26,000.00
27:HILLSDALE	1,320,000.00	2,474,381.79	400,000.00	4,194,381.79	13,000.00	94,250.00
28:HOHOKUS	187,000.00	964,611.52	160,000.00	1,311,611.52	750.00	32,250.00
29:LEONIA	250,000.00	2,179,678.92	313,831.22	2,743,510.14	3,250.00	46,750.00
30:LITTLE FERRY	1,500,000.00	1,869,616.00	450,000.00	3,819,616.00	26,000.00	56,500.00
31:LODI	1,036,000.00	5,883,843.79	.00	6,919,843.79	117,250.00	127,500.00
32:LYNDHURST	.00	6,004,047.80	1,200,000.00	7,204,047.80	54,500.00	174,750.00
33:MAHWAH	3,250,000.00	8,914,395.62	415,000.00	12,579,395.62	36,500.00	172,750.00
34:MAYWOOD	937,463.01	2,881,103.94	430,000.00	4,248,566.95	21,000.00	80,250.00
35:MIDLAND PARK	1,661,734.00	1,336,363.86	340,000.00	3,338,097.86	13,250.00	63,750.00

2012 ABSTRACT OF RATABLES FOR THE COUNTY OF BERGEN

TAXING DISTRICTS	SECTION 14				SECTION 15	
	AMOUNT OF MISCELLANEOUS REVENUES TO SUPPORT LOCAL BUDGET				DEDUCTIONS ALLOWED	
	(A)	(B)	(C)	(D)	(A)	(B)
	SURPLUS REVENUE	MISCELLANEOUS REVENUES ANTICIPATED	RECEIPTS FROM DELINQUENT TAX	TOTAL OF MISCELLANEOUS REVENUES (COL. 14A+B+C)	SENIOR CITIZEN, DISABLED AND SURVIVING SPOUSE	VETERANS AND WIDOWS
36:MONTVALE	1,800,000.00	2,511,231.00	205,000.00	4,516,231.00	4,000.00	54,500.00
37:MOONACHIE	929,000.00	1,425,488.00	150,000.00	2,504,488.00	7,750.00	18,750.00
38:NEW MILFORD	130,088.00	2,780,268.00	482,300.00	3,392,656.00	23,250.00	117,500.00
39:NORTH ARLINGTON	.00	4,969,176.00	536,000.00	5,505,176.00	29,750.00	116,750.00
40:NORTHVALE	175,000.00	1,464,890.00	415,000.00	2,054,890.00	11,750.00	46,750.00
41:NORWOOD	350,000.00	1,181,054.75	450,000.00	1,981,054.75	13,750.00	48,500.00
42:OAKLAND	1,036,000.00	3,429,270.26	30,000.00	4,495,270.26	17,250.00	112,250.00
43:OLD TAPPAN	532,500.00	2,979,582.00	310,000.00	3,822,082.00	5,000.00	41,000.00
44:ORADELL	361,000.00	1,986,415.58	595,000.30	2,942,415.88	7,250.00	73,000.00
45:PALISADES PARK	1,450,000.00	3,514,877.43	784,000.00	5,748,877.43	24,000.00	44,750.00
46:PARAMUS	600,000.00	11,481,813.88	825,000.00	12,906,813.88	46,750.00	257,750.00
47:PARK RIDGE	650,000.00	2,505,107.00	200,000.00	3,355,107.00	11,250.00	91,500.00
48:RAMSEY	3,050,000.00	3,947,076.00	475,000.00	7,472,076.00	11,250.00	95,250.00
49:RIDGEFIELD	900,000.00	9,330,792.19	350,000.00	10,580,792.19	22,750.00	55,000.00
50:RIDGEFIELD PARK	1,429,400.00	3,012,064.00	750,000.00	5,191,464.00	22,000.00	73,750.00
51:RIDGWOOD VILLAGE	2,567,128.92	8,692,366.05	900,000.00	12,159,494.97	17,750.00	133,250.00
52:RIVEREDGE	425,000.00	1,719,267.93	375,000.00	2,519,267.93	12,750.00	99,750.00
53:RIVER VALE	805,000.00	1,918,640.00	300,000.00	3,023,640.00	10,500.00	88,500.00
54:ROCHELLE PARK	150,000.00	2,492,690.03	275,000.00	2,917,690.03	18,000.00	60,500.00
55:ROCKLEIGH	120,000.00	238,754.00	20,000.00	378,754.00	.00	2,000.00
56:RUTHERFORD	200,000.00	4,299,396.85	570,000.00	5,069,396.85	25,250.00	142,750.00
57:SADDLE BROOK	.00	3,130,119.33	345,000.00	3,475,119.33	58,750.00	160,250.00
58:SADDLE RIVER	1,500,000.00	2,429,474.40	349,623.92	4,279,098.32	.00	17,750.00
59:SO HACKENSACK	576,000.00	1,501,093.00	.00	2,077,093.00	10,000.00	18,000.00
60:TEANECK	4,450,000.00	8,166,373.99	2,323,155.00	14,939,528.99	36,250.00	195,250.00
61:TENAFLY	1,544,000.00	2,663,376.00	650,000.00	4,857,376.00	7,250.00	64,000.00
62:TETERBORO	840,000.00	170,135.63	.00	1,010,135.63	.00	.00
63:UPPER SADDLE RIVER	800,000.00	1,671,587.00	175,000.00	2,646,587.00	3,250.00	43,250.00
64:WALDWICK	800,000.00	3,743,353.00	445,000.00	4,988,353.00	28,000.00	117,250.00
65:WALLINGTON	113,000.00	2,959,032.00	475,017.00	3,547,049.00	38,750.00	66,500.00
66:WASHINGTON	920,000.00	1,840,027.00	200,000.00	2,960,027.00	12,750.00	122,000.00
67:WESTWOOD	1,500,000.00	2,556,685.00	350,000.00	4,406,685.00	8,750.00	79,000.00
68:WOODCLIFF LAKE	800,000.00	1,671,587.00	175,000.00	2,646,587.00	2,000.00	38,500.00
69:WOOD RIDGE	200,000.00	2,016,898.00	200,000.00	2,416,898.00	20,750.00	74,500.00
70:WYCKOFF	1,750,000.00	3,328,623.00	413,000.00	5,491,623.00	10,250.00	137,250.00
BERGEN	77,039,022.93	247,361,109.12	35,940,594.44	360,340,726.49	1,527,250.00	5,966,500.00

2012 ABSTRACT OF RATABLES FOR THE COUNTY OF BERGEN

ADDENDUM TO ABSTRACT OF RATABLES -- ASSESSED VALUE OF PARTIAL EXEMPTIONS & ABATEMENTS (COLUMN 3)

TAXING DISTRICTS	(1)	(2)	(3)	(4)	(5)	(6)	(7)	(8)	(9)
	POLLUTION CONTROL	FIRE SUPPRESSION	FALLOUT SHELTER	WATER-SEWER FACILITY	RENEWABLE ENERGY	UEZ ABATEMENT	HOME IMPROVEMENT	MULTI-FAMILY DWELLING	CLASS 4 ABATEMENT
36:MONTVALE	0	0	0	0	0	0	0	0	0
37:MOONACHIE	0	0	0	0	0	0	0	0	0
38:NEW MILFORD	0	0	0	0	0	0	0	0	0
39:NORTH ARLINGTON	0	0	0	0	0	0	0	0	0
40:NORTHVALE	0	0	0	0	0	0	0	0	0
41:NORWOOD	0	0	0	0	0	0	0	0	0
42:OAKLAND	0	0	0	0	0	0	0	0	0
43:OLD TAPPAN	0	0	0	0	0	0	0	0	0
44:ORADELL	0	0	0	0	0	0	0	0	0
45:PALISADES PARK	0	0	0	0	0	0	0	0	0
46:PARAMUS	0	0	0	0	0	0	0	0	0
47:PARK RIDGE	0	0	0	0	0	0	0	0	0
48:RAMSEY	0	0	0	0	0	0	0	0	0
49:RIDGEFIELD	0	0	0	0	0	0	0	0	0
50:RIDGEFIELD PARK	0	0	0	0	0	0	0	0	0
51:RIDGWOOD VILLAGE	0	0	0	0	0	0	0	0	0
52:RIVEREDGE	0	0	0	0	0	0	0	0	0
53:RIVER VALE	0	0	0	0	0	0	0	0	0
54:ROCHELLE PARK	0	0	0	0	0	0	0	0	0
55:ROCKLEIGH	0	0	0	0	0	0	0	0	0
56:RUTHERFORD	0	0	0	0	0	0	0	0	0
57:SADDLE BROOK	0	0	0	0	0	0	0	0	0
58:SADDLE RIVER	0	0	0	0	0	0	0	0	0
59:SO HACKENSACK	0	0	0	0	0	0	0	0	0
60:TEANECK	0	0	0	0	0	0	0	0	0
61:TENAFLY	0	0	0	0	0	0	0	0	0
62:TETERBORO	0	0	0	0	0	0	0	0	0
63:UPPER SADDLE RIVER	0	0	0	0	0	0	0	0	0
64:WALDWICK	0	0	0	0	0	0	0	0	0
65:WALLINGTON	0	0	0	0	0	0	0	0	0
66:WASHINGTON	0	0	0	0	0	0	0	0	0
67:WESTWOOD	0	0	0	0	0	0	0	0	0
68:WOODCLIFF LAKE	0	440,500	0	0	0	0	0	0	0
69:WOOD RIDGE	0	0	0	0	0	0	0	0	0
70:WYCKOFF	0	0	0	0	0	0	0	0	0
BERGEN	0	2,509,645	0	0	0	0	0	0	0

2012 ABSTRACT OF RATABLES FOR THE COUNTY OF BERGEN

ADDENDUM TO ABSTRACT OF RATABLES -- ASSESSED VALUE OF PARTIAL EXEMPTIONS & ABATEMENTS (CONTINUED)

TAXING DISTRICTS	(10)	(11)	(12)	(13)	(14)	(15)	(16)	(17)
	DWELLING ABATEMENT	DWELLING EXEMPTION	NEW DWELLING CONVERSION ABATEMENT	NEW DWELLING CONVERSION EXEMPTION	MULTI-DWELLING EXEMPTION	MULTI-DWELLING ABATEMENT	COMMERCIAL/ INDUSTRIAL EXEMPTION	TOTAL VALUE
36:MONTVALE	0	0	0	0	0	0	0	0
37:MOONACHIE	0	0	0	0	0	0	0	0
38:NEW MILFORD	0	0	0	0	0	0	0	0
39:NORTH ARLINGTON	0	0	0	0	0	0	0	0
40:NORTHVALE	0	0	0	0	0	0	0	0
41:NORWOOD	0	0	0	0	0	0	0	0
42:OAKLAND	0	0	0	0	0	0	0	0
43:OLD TAPPAN	0	0	0	0	0	0	0	0
44:ORADELL	0	0	0	0	0	0	0	0
45:PALISADES PARK	0	0	0	0	0	0	0	0
46:PARAMUS	0	0	0	0	0	0	0	0
47:PARK RIDGE	0	0	0	0	0	0	0	0
48:RAMSEY	0	0	0	0	0	0	0	0
49:RIDGEFIELD	0	0	0	0	0	0	0	0
50:RIDGEFIELD PARK	0	1,956,200	0	0	0	0	0	1,956,200
51:RIDGWOOD VILLAGE	0	0	0	0	0	0	0	0
52:RIVEREDGE	0	0	0	0	0	0	0	0
53:RIVER VALE	0	0	0	0	0	0	0	0
54:ROCHELLE PARK	0	0	0	0	0	0	0	0
55:ROCKLEIGH	0	0	0	0	0	0	0	0
56:RUTHERFORD	0	0	0	0	0	0	0	0
57:SADDLE BROOK	0	0	0	0	0	0	0	0
58:SADDLE RIVER	0	0	0	0	0	0	0	0
59:SO HACKENSACK	0	0	0	0	0	0	0	0
60:TEANECK	0	0	0	0	0	0	0	0
61:TENAFLY	0	0	0	0	0	0	0	0
62:TETERBORO	0	0	0	0	0	0	0	0
63:UPPER SADDLE RIVER	0	0	0	0	0	0	0	0
64:WALDWICK	0	0	0	0	0	0	0	0
65:WALLINGTON	0	0	0	0	0	0	0	0
66:WASHINGTON	0	0	0	0	0	0	0	0
67:WESTWOOD	0	0	0	0	0	0	0	0
68:WOODCLIFF LAKE	0	0	0	0	0	0	0	440,500
69:WOOD RIDGE	0	186,400	0	0	0	0	0	186,400
70:WYCKOFF	0	0	0	0	0	0	0	0
BERGEN	0	3,258,800	0	0	0	0	200,000	5,968,445

2012 ABSTRACT OF RATABLES FOR THE COUNTY OF BERGEN

ADDENDUM -- EQUALIZED VALUE BASED ON IN LIEU OF TAXES (COL.10B)

TAXING DISTRICTS	(1) C.12 PL 1977 IN LIEU OF TAX	(2) NJ HOUSING FINANCE AGENCY	(3) URBAN RENEWAL	(4) OTHER	(5) TOTAL
01:ALLENDALE	0	0	0	0	0
02:ALPINE	0	0	0	0	0
03:BERGENFIELD	0	0	0	0	0
04:BOGOTA	0	0	0	0	0
05:CARLSTADT	0	0	0	0	0
06:CLIFFSIDE PARK	0	0	0	0	0
07:CLOSTER	0	0	0	0	0
08:CRESSKILL	0	0	0	0	0
09:DEMAREST	0	0	0	0	0
10:DUMONT	0	0	0	0	0
11:ELMWOOD PARK	0	0	0	0	0
12:EAST RUTHERFORD	0	0	0	0	0
13:EDGEWATER	0	0	0	0	0
14:EMERSON	0	0	0	0	0
15:ENGLEWOOD	0	0	0	0	0
16:ENGLEWOOD CLIFFS	0	0	0	0	0
17:FAIR LAWN	0	0	0	0	0
18:FAIRVIEW	0	0	0	0	0
19:FORT LEE	0	0	0	0	0
20:FRANKLIN LAKES	0	0	0	0	0
21:GARFIELD	0	0	0	0	0
22:GLEN ROCK	0	0	0	0	0
23:HACKENSACK	0	0	0	0	0
24:HARRINGTON PARK	0	0	0	0	0
25:HASBROUCK HEIGHTS	0	0	0	0	0
26:HAWORTH	0	0	0	0	0
27:HILLSDALE	0	0	0	0	0
28:HOHOKUS	0	0	0	0	0
29:LEONIA	0	0	0	0	0
30:LITTLE FERRY	0	0	0	0	0
31:LODI	0	0	0	0	0
32:LYNDHURST	0	0	0	0	0
33:MAHWAH	0	0	0	0	0
34:MAYWOOD	0	0	0	0	0
35:MIDLAND PARK	0	0	0	0	0

2012 ABSTRACT OF RATABLES FOR THE COUNTY OF BERGEN

ADDENDUM -- EQUALIZED VALUE BASED ON IN LIEU OF TAXES (COL.10B)

TAXING DISTRICTS	(1)	(2)	(3)	(4)	(5)
	C.12 PL 1977 IN LIEU OF TAX	NJ HOUSING FINANCE AGENCY	URBAN RENEWAL	OTHER	TOTAL
36:MONTVALE	0	0	0	0	0
37:MOONACHIE	0	0	0	0	0
38:NEW MILFORD	0	0	0	0	0
39:NORTH ARLINGTON	0	0	0	0	0
40:NORTHVALE	0	0	0	0	0
41:NORWOOD	0	0	0	0	0
42:OAKLAND	0	0	0	0	0
43:OLD TAPPAN	0	0	0	0	0
44:ORADELL	0	0	0	0	0
45:PALISADES PARK	0	0	0	0	0
46:PARAMUS	0	0	0	0	0
47:PARK RIDGE	0	0	0	0	0
48:RAMSEY	0	0	0	0	0
49:RIDGEFIELD	0	0	0	0	0
50:RIDGEFIELD PARK	0	0	0	0	0
51:RIDGEWOOD VILLAGE	0	0	0	0	0
52:RIVEREDGE	0	0	0	0	0
53:RIVER VALE	0	0	0	0	0
54:ROCHELLE PARK	0	0	0	0	0
55:ROCKLEIGH	0	0	0	0	0
56:RUTHERFORD	0	0	0	0	0
57:SADDLE BROOK	0	0	0	0	0
58:SADDLE RIVER	0	0	0	0	0
59:SO HACKENSACK	0	0	0	0	0
60:TEANECK	0	0	0	0	0
61:TENAFLY	0	0	0	0	0
62:TETERBORO	0	0	0	0	0
63:UPPER SADDLE RIVER	0	0	0	0	0
64:WALDWICK	0	0	0	0	0
65:WALLINGTON	0	0	0	0	0
66:WASHINGTON	0	0	0	0	0
67:WESTWOOD	0	0	0	0	0
68:WOODCLIFF LAKE	0	0	0	0	0
69:WOOD RIDGE	0	0	0	0	0
70:WYCKOFF	0	0	0	0	0
BERGEN	0	0	0	0	0

2012 ABSTRACT OF RAIABLES FOR THE COUNTY OF BERGEN

TAXING DISTRICTS	BREAKDOWN OF GENERAL TAX RATE											
	COUNTY TAX	LIBRARY TAX	HEALTH SERVICE TAX	COUNTY OPEN SPACE TAX	DISTRICT SCHOOL TAX	REGIONAL SCHOOL TAX	LOCAL SCHOOL TAX	MUNICIPAL PURPOSE TAX	MUNICIPAL OPEN SPACE TAX	MUNICIPAL LIBRARY TAX	GENERAL TAX RATE	EFFECTIVE TAX RATE
01:ALLENDALE	.230	.000	.000	.003	.946	.539	.000	.552	.004	.037	2.311	2.178
02:ALPINE	.257	.000	.000	.003	.284	.000	.000	.156	.005	.000	.705	.596
03:BERGENFIELD	.225	.000	.000	.003	1.700	.000	.000	1.008	.000	.034	2.970	2.859
04:BOGOTA	.212	.000	.000	.003	1.668	.000	.000	.776	.000	.032	2.691	2.746
05:CARLSTADT	.491	.000	.000	.006	1.169	.634	.000	1.767	.000	.078	4.145	1.777
06:CLIFFSIDE PARK	.237	.000	.000	.003	1.043	.000	.000	.818	.000	.037	2.138	1.908
07:CLOSTER	.221	.000	.000	.003	.821	.522	.000	.473	.010	.034	2.084	2.046
08:CRESSKILL	.234	.000	.000	.003	1.348	.000	.000	.689	.010	.040	2.324	2.104
09:DEMAREST	.237	.000	.000	.003	.989	.555	.000	.475	.000	.036	2.295	2.099
10:DUMONT	.239	.000	.000	.003	1.972	.000	.000	.928	.000	.040	3.182	2.888
11:ELMWOOD PARK	.243	.000	.000	.003	1.500	.000	.000	.808	.000	.037	2.591	2.313
12:EAST RUTHERFORD	.233	.000	.000	.004	.675	.288	.000	.502	.000	.033	1.735	1.432
13:EDGEWATER	.254	.000	.000	.003	.577	.000	.000	.694	.000	.038	1.566	1.323
14:EMERSON	.238	.000	.000	.003	1.415	.000	.000	.695	.000	.036	2.387	2.170
15:ENGLEWOOD	.153	.000	.000	.003	1.128	.000	.000	1.043	.000	.038	2.365	2.046
16:ENGLEWOOD CLIFFS	.201	.000	.000	.003	.297	.000	.000	.324	.000	.000	.825	.877
17:FAIR LAWN	.235	.000	.000	.003	1.834	.000	.000	.826	.005	.039	2.942	2.693
18:FAIRVIEW	.236	.000	.000	.003	1.216	.000	.000	1.193	.000	.036	2.684	2.431
19:FORT LEE	.223	.000	.000	.003	.862	.000	.000	.930	.000	.034	2.052	2.000
20:FRANKLIN LAKES	.237	.000	.000	.003	.602	.427	.000	.228	.000	.036	1.533	1.401
21:GARFIELD	.229	.000	.000	.003	1.145	.000	.000	1.050	.000	.034	2.461	2.329
22:GLEN ROCK	.235	.000	.000	.003	1.856	.000	.000	.516	.000	.035	2.645	2.441
23:HACKENSACK	.243	.000	.000	.003	1.363	.000	.000	1.446	.000	.040	3.095	2.690
24:HARRINGTON PARK	.198	.000	.000	.003	.969	.458	.000	.413	.009	.031	2.081	2.250
25:HASBROUCK HEIGHTS	.233	.000	.000	.003	1.574	.000	.000	.894	.000	.038	2.742	2.552
26:HAWORTH	.284	.000	.000	.004	1.032	.617	.000	.660	.000	.043	2.640	2.027
27:HILLSDALE	.209	.000	.000	.003	.970	.535	.000	.411	.000	.032	2.160	2.232
28:HOHOKUS	.239	.000	.000	.003	1.066	.000	.000	.538	.000	.036	1.882	1.709
29:LEONIA	.224	.000	.000	.003	1.462	.000	.000	.751	.000	.034	2.474	2.401
30:LITTLE FERRY	.215	.000	.000	.003	1.396	.000	.000	.823	.000	.033	2.470	2.497
31:LODI	.230	.000	.000	.003	1.964	.000	.000	.871	.000	.035	3.103	2.926
32:LYNDHURST	.238	.000	.000	.003	1.237	.000	.000	1.032	.000	.040	2.550	2.304
33:MAHWAH	.244	.000	.000	.003	.984	.000	.000	.348	.010	.037	1.626	1.442
34:MAYWOOD	.234	.000	.000	.003	1.405	.000	.000	.998	.000	.038	2.678	2.466
35:MIDLAND PARK	.241	.000	.000	.003	1.687	.000	.000	.591	.010	.039	2.571	2.329

2012 ABSTRACT OF RATABLES FOR THE COUNTY OF BERGEN

TAXING DISTRICTS	BREAKDOWN OF GENERAL TAX RATE											
	COUNTY TAX	LIBRARY TAX	HEALTH SERVICE TAX	COUNTY OPEN SPACE TAX	DISTRICT SCHOOL TAX	REGIONAL SCHOOL TAX	LOCAL SCHOOL TAX	MUNICIPAL PURPOSE TAX	MUNICIPAL OPEN SPACE TAX	MUNICIPAL LIBRARY TAX	GENERAL TAX RATE	EFFECTIVE TAX RATE
36:MONTVALE	.207	.000	.000	.003	.599	.460	.000	.422	.004	.031	1.726	1.797
37:MOONACHIE	.234	.000	.000	.003	.913	.000	.000	.780	.000	.000	1.930	1.794
38:NEW MILFORD	.215	.000	.000	.003	1.451	.000	.000	.741	.005	.033	2.448	2.474
39:NORTH ARLINGTON	.230	.000	.000	.003	1.450	.000	.000	.987	.000	.035	2.705	2.562
40:NORTHVALE	.248	.000	.000	.003	.982	.594	.000	.662	.000	.000	2.489	2.178
41:NORWOOD	.242	.000	.000	.003	.766	.568	.000	.630	.009	.000	2.218	1.972
42:OAKLAND	.246	.000	.000	.003	1.175	.456	.000	.600	.010	.037	2.527	2.234
43:OLD TAPPAN	.223	.000	.000	.003	.747	.501	.000	.267	.010	.000	1.751	1.704
44:ORADELL	.232	.000	.000	.003	.642	.818	.000	.617	.000	.035	2.347	2.199
45:PALISADES PARK	.225	.000	.000	.003	.868	.000	.000	.592	.000	.034	1.722	1.637
46:PARAMUS	.230	.000	.000	.003	.896	.000	.000	.513	.000	.035	1.677	1.567
47:PARK RIDGE	.244	.000	.000	.003	1.493	.000	.000	.502	.000	.037	2.279	2.037
48:RAMSEY	.268	.000	.000	.004	1.748	.000	.000	.528	.000	.041	2.589	2.087
49:RIDGEFIELD	.236	.000	.000	.003	1.146	.000	.000	.578	.000	.039	2.002	1.832
50:RIDGEFIELD PARK	.238	.000	.000	.003	1.822	.000	.000	1.241	.000	.037	3.341	3.005
51:RIDGEWOOD VILLAGE	.207	.000	.000	.003	1.304	.000	.000	.468	.005	.032	2.019	2.103
52:RIVEREDGE	.242	.000	.000	.003	1.006	.998	.000	.775	.000	.041	3.065	2.732
53:RIVER VALE	.213	.000	.000	.003	.965	.513	.000	.434	.010	.032	2.170	2.209
54:ROCHELLE PARK	.212	.000	.000	.003	.985	.000	.000	.860	.000	.000	2.060	2.106
55:ROCKLEIGH	.237	.000	.000	.003	.302	.000	.000	.414	.000	.000	.956	.873
56:RUTHERFORD	.210	.000	.000	.003	1.304	.000	.000	.788	.000	.032	2.337	2.408
57:SADDLE BROOK	.230	.000	.000	.003	1.247	.000	.000	.670	.000	.035	2.185	2.057
58:SADDLE RIVER	.241	.000	.000	.003	.334	.000	.000	.393	.000	.000	.971	.859
59:SO HACKENSACK	.231	.000	.000	.003	1.131	.000	.000	.916	.000	.000	2.281	2.124
60:TEANECK	.207	.000	.000	.003	1.322	.000	.000	.823	.010	.032	2.397	2.492
61:TENAFLY	.230	.000	.000	.003	1.495	.000	.000	.529	.005	.035	2.297	2.155
62:TETERBORO	.245	.000	.000	.003	.034	.000	.000	1.045	.000	.000	1.327	1.179
63:UPPER SADDLE RIVER	.289	.000	.000	.004	.938	.539	.000	.314	.000	.044	2.128	1.600
64:WALDWICK	.219	.000	.000	.003	1.639	.000	.000	.521	.005	.033	2.420	2.404
65:WALLINGTON	.205	.000	.000	.003	1.202	.000	.000	.692	.000	.031	2.133	2.263
66:WASHINGTON	.206	.000	.000	.003	.000	1.159	.000	.466	.000	.031	1.865	1.954
67:WESTWOOD	.261	.000	.000	.004	.000	1.448	.000	.657	.000	.041	2.411	1.954
68:WOODCLIFF LAKE	.232	.000	.000	.003	.742	.616	.000	.479	.009	.000	2.081	1.952
69:WOOD RIDGE	.342	.000	.000	.004	1.817	.000	.000	1.301	.000	.051	3.515	2.228
70:WYCKOFF	.201	.000	.000	.003	.704	.379	.000	.212	.005	.030	1.534	1.642

2012 ABSTRACT OF RATABLES FOR THE COUNTY OF BERGEN

TAXING DISTRICT	ADDENDUM: STATE AID ADJUSTMENT FOR BPP			ADDENDUM: REAP DISTRIBUTION SUMMARY		
	COUNTY	SCHOOL	MUNICIPAL	ELIGIBLE PROPERTY ASSESSMENTS	R.E.A.P. AID	TAX RATE CREDIT
01:ALLENDALE						
02:ALPINE						
03:BERGENFIELD						
04:BOGOTA						
05:CARLSTADT						
06:CLIFFSIDE PARK						
07:CLOSTER						
08:CRESSKILL						
09:DEMAREST						
10:DUMONT						
11:ELMWOOD PARK						
12:EAST RUTHERFORD						
13:EDGEWATER						
14:EMERSON						
15:ENGLEWOOD						
16:ENGLEWOOD CLIFFS						
17:FAIR LAWN						
18:FAIRVIEW						
19:FORT LEE						
20:FRANKLIN LAKES						
21:GARFIELD						
22:GLEN ROCK						
23:HACKENSACK						
24:HARRINGTON PARK						
25:HASBROUCK HEIGHTS						
26:HAWORTH						
27:HILLSDALE						
28:HOHOKUS						
29:LEONIA						
30:LITTLE FERRY						
31:LODI						
32:LYNDHURST						
33:MAHWAH						
34:MAYWOOD						
35:MIDLAND PARK						

2012 ABSTRACT OF RATABLES FOR THE COUNTY OF BERGEN

SPECIAL TAXING DISTRICTS

TAXING DISTRICT	SPECIAL TAXING DISTRICT	NUMBER OF RATABLES	RATABLE VALUE	BUDGET	SPECIAL DISTRICT RATE
17:FAIR LAWN	SPEC IMPROVEMENT: S02	156	151,409,400	118,202.52	.079
17:FAIR LAWN	SPEC IMPROVEMENT: S01	141	131,614,300	150,043.16	.115
23:HACKENSACK	SPEC IMPROVEMENT: S01	143	159,619,400	360,595.00	.226
60:TEANECK	SPEC IMPROVEMENT: S01	106	120,928,100	183,888.41	.153

BERGEN COUNTY REVALUATION HISTORY

	Prior Years	Current Year	Pending Years
Allendale	2002	2012	
Alpine	1990	2005	
Bergenfield	2005	2009	
Bogota	2002	2009	2013**
Carlstadt	1993		2013
Cliffside Park	1990	2004 2011**	
Closter	2006	2009**	
Cresskill	1993	2004 2012**	
Demarest	1996	2003	
Dumont	1998	2005 2012**	
Elmwood Park	1988	2005	
East Rutherford	1993	2010*	
Edgewater	1999	2008 2011**	
Emerson	1999	2007 2011**	
Englewood	1994	2007 2011**	
Englewood Cliffs	2002	2008	
Fairlawn	1995	2007 2012**	
Fairview	2001		2011
Fort Lee	1998	2004	
Franklin Lakes	1992	2007 2011**	
Garfield	1988		2011
Glen Rock	2003	2007**	
Hackensack	1998	2007 2011**	
Harrington Park	1999	2006	2013
Hasbrouck Heights	1995	2006 2012**	
Haworth	1988	2004	
Hillsdale	1995	2007	2013
HoHoKus	1992	2006 2011**	
Leonia	2001	2009	
Little Ferry	1994	2005	
Lodi	1994	2004	
Lyndhurst	1991	2006 2012**	
Mahwah	2001		2011
Maywood	1999	2008 2012**	
Midland Park	2002		2012
Montvale	1992	2006	2013**
Moonachie	1993	2005	
New Milford	1988	2005	2013**
North Arlington	1988		2011
Northvale	2000	2007 2011**	
Norwood	2000	2008 2011**	
Oakland	1987	2005 2011**	
Old Tappan	2002		2011
Oradell	1996	2009	2013**
Palisades Park	2008	2010**	
Paramus	2004	2008**	
Park Ridge	1978	2004 2011**	2013#
Ramsey	1987	2003	
Ridgefield	1995	2005 2012**	

Ridgefield Park	2002	2008	2011**	
Ridgewood	2001	2008		2013**
River Edge	1988	2005	2012**	
Rivervale	1995	2008		
Rochelle Park	2002	2010		
Rockleigh	1999	2006		
Rutherford	1988	2006		2013
Saddle Brook	1989	2009*		2013**
Saddle River	2002	2007#		
South Hackensack	2003	2010		
Teaneck	1979	2007*		
Tenafly	1994	2003	2011	
Teterboro	2008	2010**	2011**	2013**
Upper Saddle River	2002			
Waldwick	2005	2010#		
Wallington	1975	2008	2011**	
Washington Township	1995	2006		
Westwood	1995	2004		
Woodcliff Lake	1992	2003	2012	
Wood-Ridge	2002			2013
Wyckoff	1995	2006		

** Reassessment

* Tax Court


C101


10-Oct-12

2012 ABSTRACT OF RATABLES FOR THE COUNTY OF BERGEN

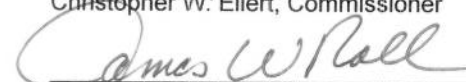
Total Amount of Miscellaneous Revenues (included Surplus Revenues Appropriated) for the Support of the County Budget	128,464,592.65
Rate per \$100 to be applied to Column 11 for apportionment of County Taxes		.21780589
Net County Taxes Apportioned (Column 12 A iii)	358,524,718.00
* Adjustments (Net Total (Column 12 A i))		9,018,391.09
* Net Overpayments are added to the Net Taxes Apportioned Net Underpayments are deducted from the Net Taxes Apportioned		
Rate per \$100 to be applied to Column 11 for apportionment of Library Taxes00000000
Rate per \$100 to be applied to Column 11 for apportionment of Health Taxes00000000
Rate per \$100 to be applied to Column 11 for apportionment of Open Space Taxes00250000
County Percentage Level of Taxable Value of Real Property is 100%		


BERGEN COUNTY BOARD OF TAXATION


Gerald A. Calabrese Jr., President



Steven V. Schuster, Commissioner


Christopher W. Eilert, Commissioner



James Nall, Commissioner


Kevin O'Connor, Commissioner


Paul T. Fader, Commissioner


Karen O'Shea, Commissioner

ATTEST:


Robert F. Layton, Tax Administrator

I hereby certify this to be a true copy of the Abstract of Ratables and Exemptions for the County of BERGEN,
State of New Jersey for the year 2012 as filed with me by the BERGEN County Board of Taxation


Alfred Dispoto
County Treasurer